Official Zone District Map

Garfield County, CO

Reception #876836

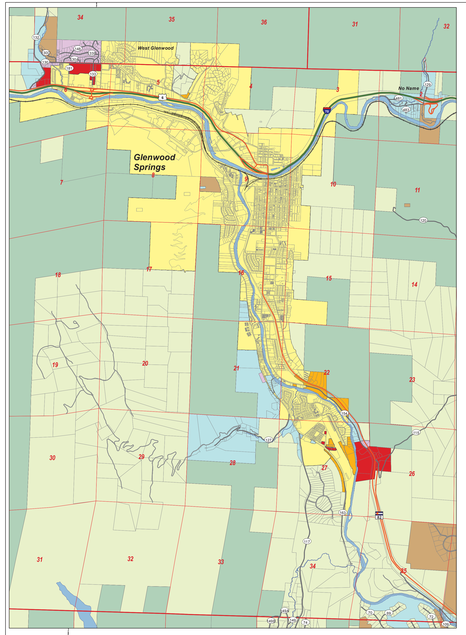

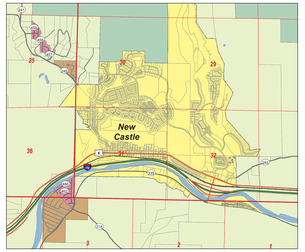

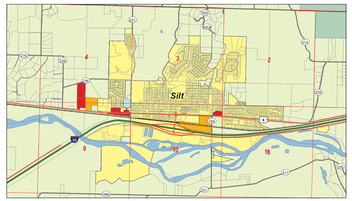

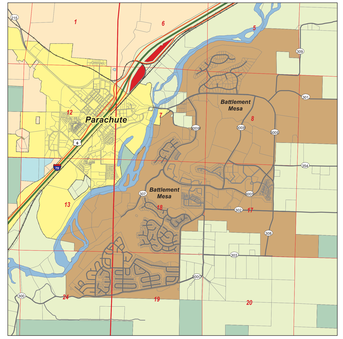

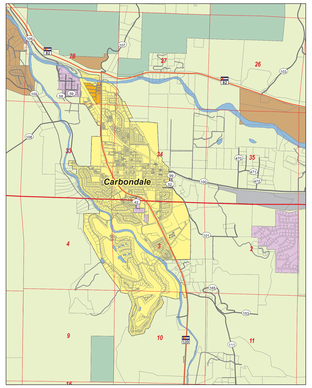

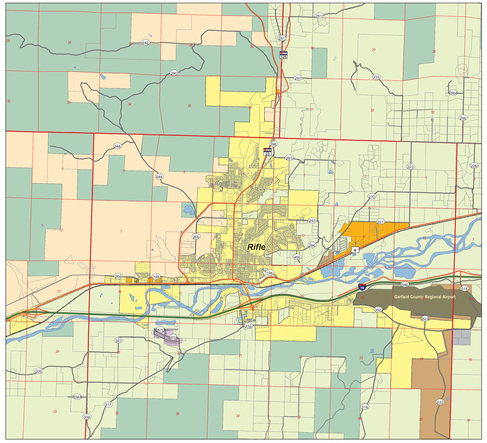

Public Lands	Resource Lands
Rural	Residential/Mobile Home Park
Industrial	Residential/Urban
Commercial/General	Residential/Suburban
Commercial/Limited	Public Airport
Planned Unit Development	Incorporated City or Town

Dated this 16th **day of** December, **2014**

Originally adopted by Resolution 2008-115
Amended by Resolution 2013-65 on September 16, 2013
Amended by Resolution 2014-76, 2014-77, 2014-78, 2014-79, and 2014-80 on December 15, 2014, 2016-15, 2016-16, 2016-17, 2016-18, 2016-19, 2016-20, 2016-21, 2016-22, 2016-23, 2016-24, 2016-25 on March 7, 2016, and 2016-36 on May 5, 2016.

ATTEST: GARFIELD COUNTY BOARD of COUNTY COMMISSIONERS

/s/ Jean Albarico, Deputy Clerk to the Board — /s/ John Martin, Chairman

Garfield County

Document Path: J:\Maps\Misc\Zone\Zone County 11X36.mxd — Revision 33 3/6/2017

ZONE MAP SOURCE:

1. Garfield County Community Development Department Zone Map Series

BASE MAP SOURCE:

1. U.S.G.S. 1:24,000 7.5' quadrangle maps and 1:50,000 county series.
2. Colorado Department of Transportation GIS data (2015).
3. Garfield County IT Department GPS centerline data (2001, updated 2015).
4. Garfield County Community Development Department subdivision files (2014).

DISCLAIMER:

This map was produced by Garfield County Geographic Information Services utilizing the County's Geographic Information System (GIS). The information depicted on this map is compiled from various sources and is subject to change without notice or warning. This GIS is not a substitute for official land records maintained by the Planning Department, the County Assessor, the County Clerk and Recorder, or any other County department or agency. Garfield County makes no representations or guarantees regarding the GIS data, nor its suitability for any legal purpose. Mapping data is intended for planning purposes only and is not intended for navigation or for any other purpose.

The information contained herein is believed to be accurate and suitable for the intended uses of GIS service. Garfield County makes no warranty as to the accuracy or reliability of any information contained herein for any other purpose. Garfield County makes no warranty as to the accuracy or reliability of any information contained herein for any other purpose. Unusage from this use's disclaimer of the disclaimer.

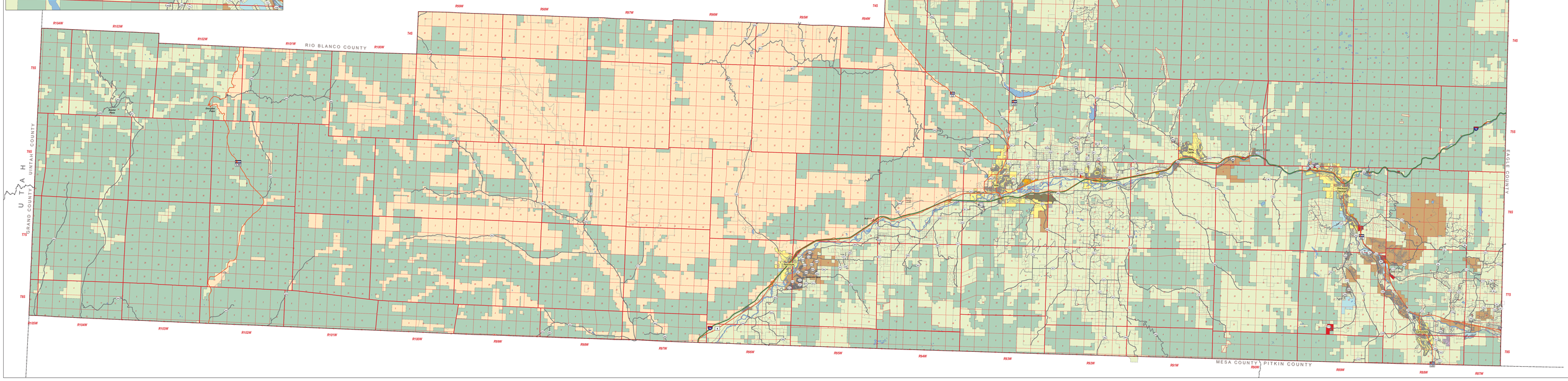
RIO BLANCO COUNTY
ROUTT COUNTY
UINTAH COUNTY
GRAND COUNTY
U T A H
EAGLE COUNTY
MESA COUNTY
PITKIN COUNTY
Rifle
Silt
New Castle
Glenwood Springs
Carbondale
Parachute
Battlement Mesa
Grand Valley
Collbran
Mesa
Cameo
Dotsero
Gypsum
Eagle-Vail
Eagle
Wolcott
Minturn
Red Cliff
Gilman
Vail
Beaver Creek
Avon
Edwards
Gypsum
Eagle
Wolcott
Minturn
Red Cliff
Gilman
Vail
Beaver Creek
Avon
Edwards
Eagle-Vail
Dotsero